



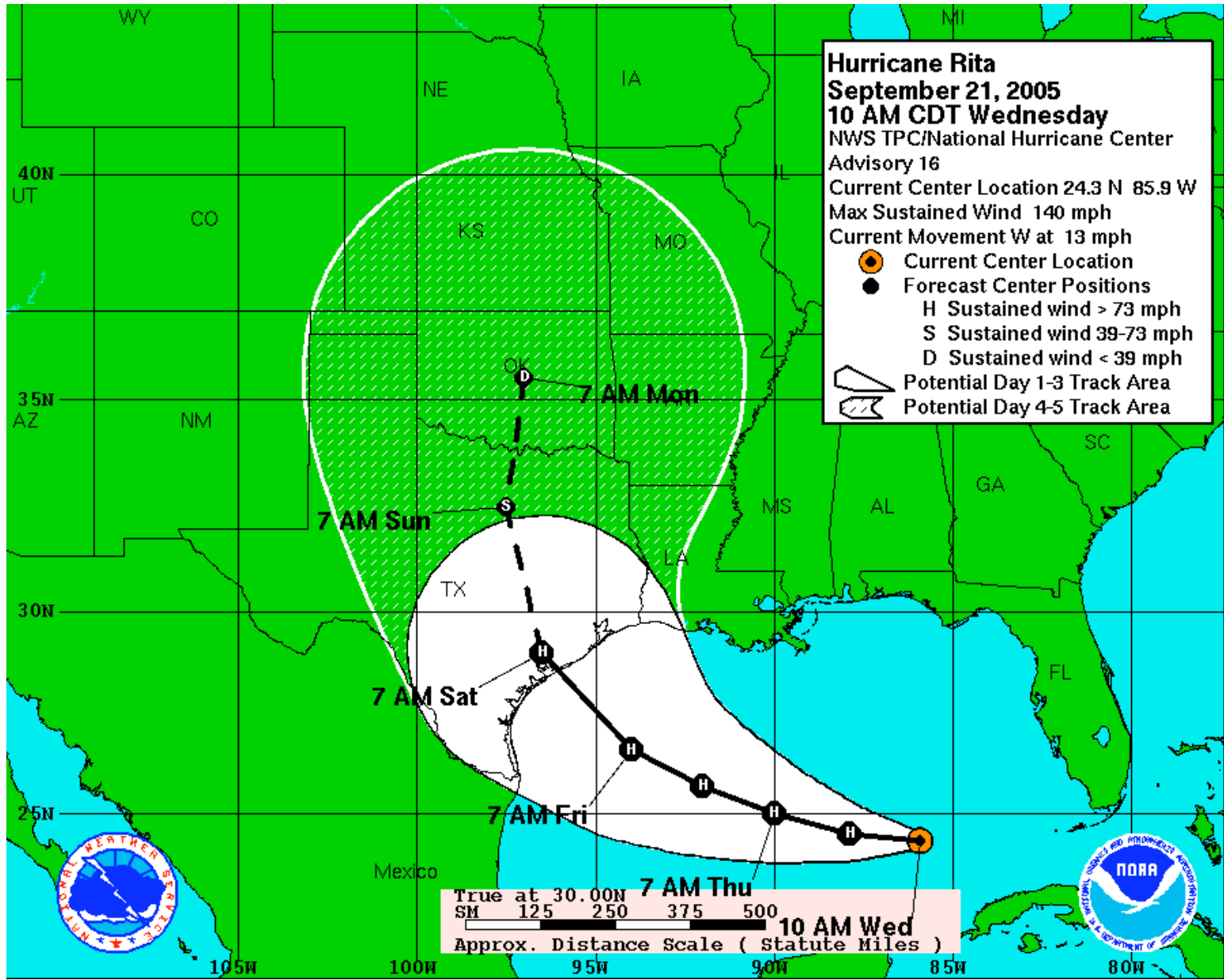


**Hurricane Rita**  
**September 21, 2005**  
**10 AM CDT Wednesday**  
 NWS TPC/National Hurricane Center  
 Advisory 16  
 Current Center Location 24.3 N 85.9 W  
 Max Sustained Wind 140 mph  
 Current Movement W at 13 mph

-  Current Center Location
-  Forecast Center Positions
  - H Sustained wind > 73 mph
  - S Sustained wind 39-73 mph
  - D Sustained wind < 39 mph
-  Potential Day 1-3 Track Area
-  Potential Day 4-5 Track Area



True at 30.00N  
 SM 125 250 375 500  
 Approx. Distance Scale ( Statute Miles )

